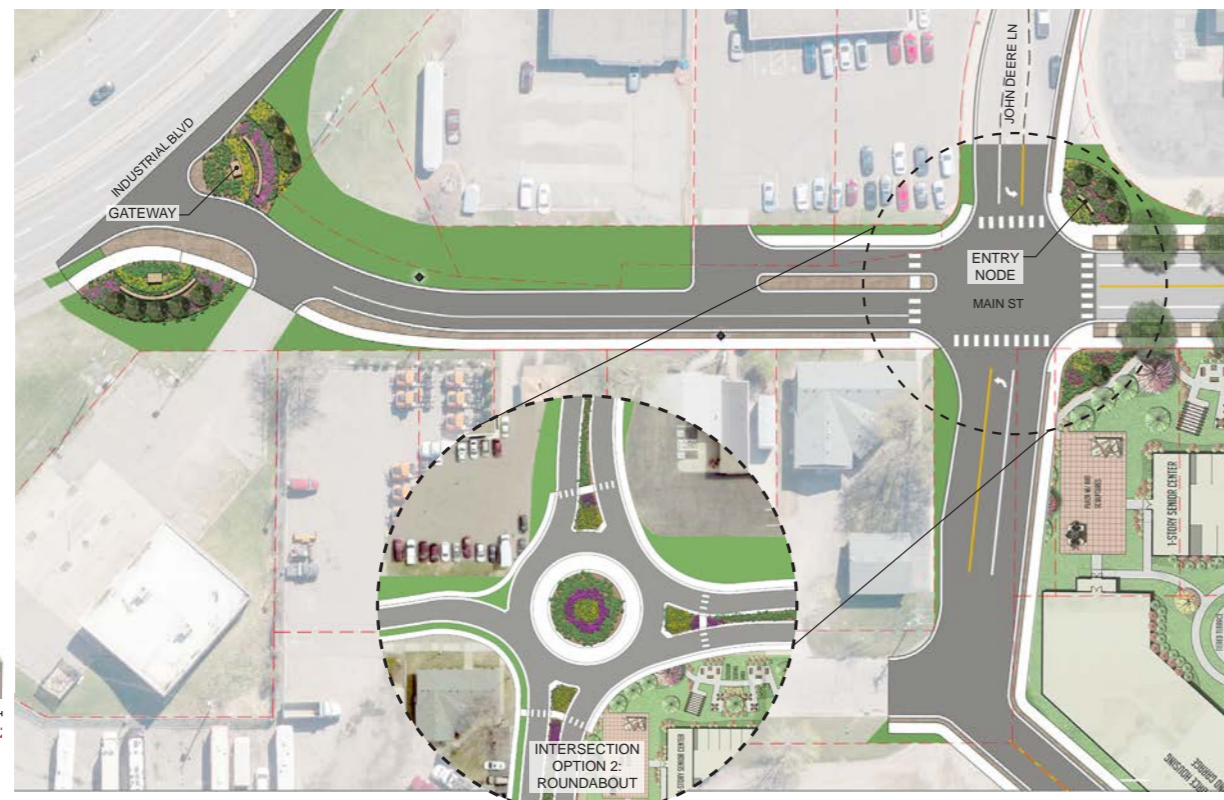
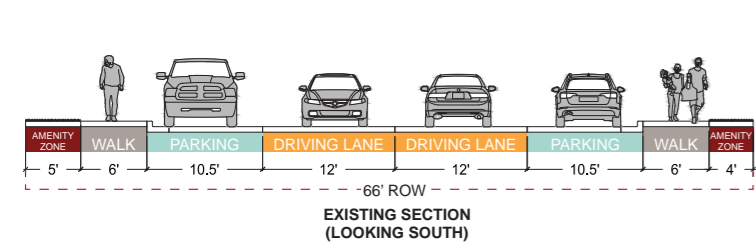



MAIN STREET (HENNEPIN CSAH 150) TURNBACK



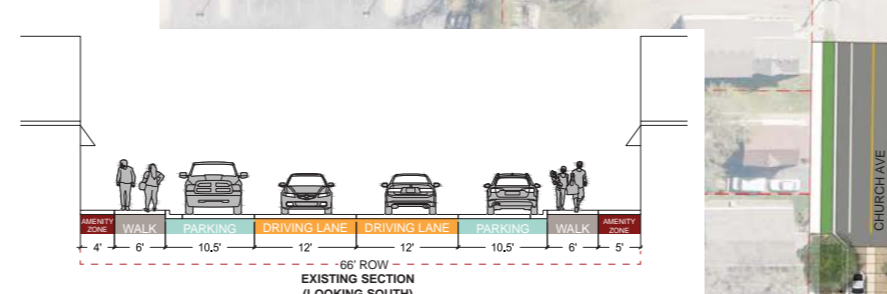
MAIN STREET STREETScape MASTER PLAN CORRIDOR A



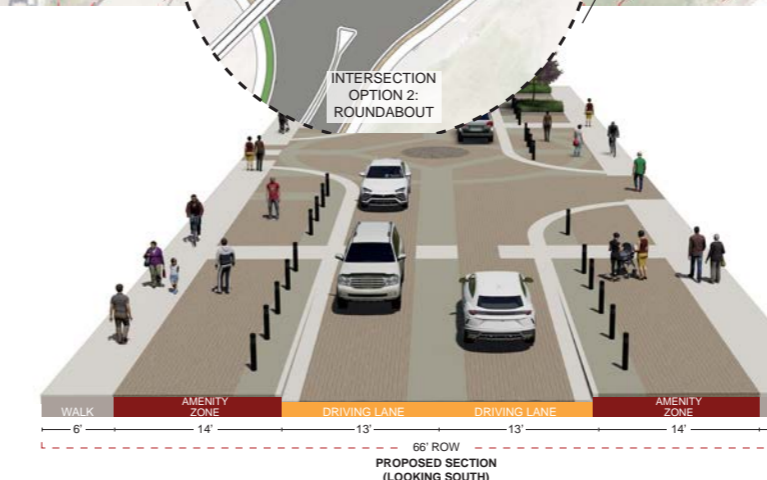
Scale: 1/8" = 1'-0"



MAIN STREET STREETScape MASTER PLAN CORRIDOR B



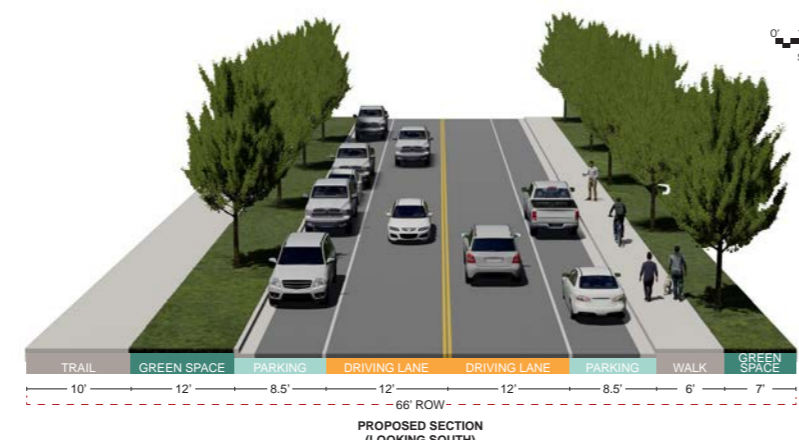
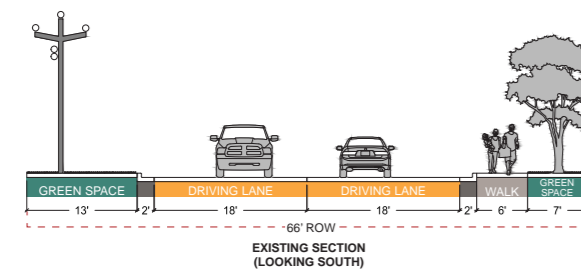
Scale: 1/8" = 1'-0"



MAIN STREET STREETScape MASTER PLAN CORRIDOR C

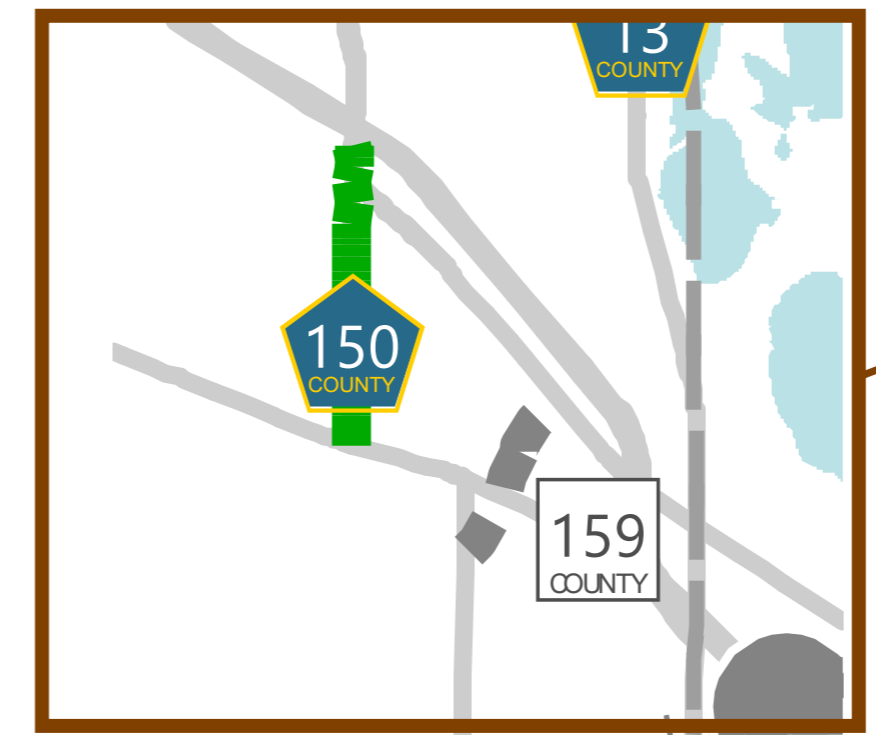
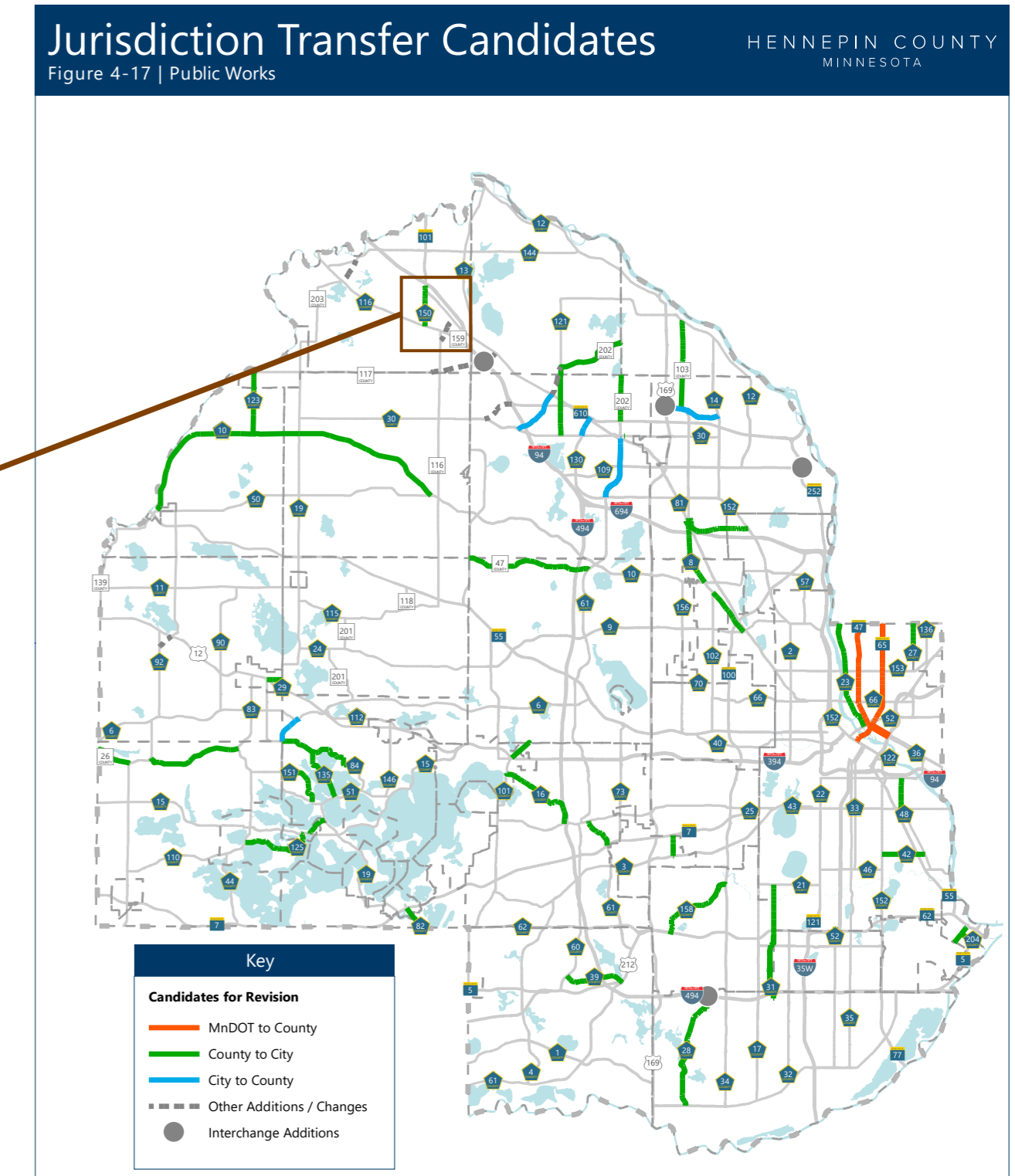


Scale: 1/8" = 1'-0"



Total Estimated Cost	\$10,000,000
Funding Sources	
Hennepin County	\$1,150,000
City MSA	\$2,000,000
Franchise Fees	\$250,000
Other City Funds	\$500,000
Capital Funds	\$400,000
Utility Funds	\$700,000
Total Funding	\$5,000,000
GAP/Bonding Request	\$5,000,000

Figure 4-17



Disclaimer: This map (i) is furnished "AS IS" with no representation as to completeness or accuracy; (ii) is furnished with no warranty of any kind; and (iii) is not suitable for legal, engineering or surveying purposes. Hennepin County shall not be liable for any damage, injury or loss resulting from this map.

Publication date: 5/30/2018